

RESOLUTION OF NECESSITY

Paving/Street Lighting District No. 673 , Project No. 7209

RESOLVED That the city council has received and considered the report of the city engineer as to the general nature, purpose and feasibility of the proposed paving/street lighting in and for Paving District No. 673, designated as Project No. 7209, and an estimate of the probable cost of the work, and approves the report and directs it to be filed in the city auditor's office, where any person interested may examine it, and directs the engineer to prepare detailed plans and specifications for construction of the improvement and determines that it is necessary to make the improvement as described in the report, to-wit: Purpose and general nature: Improvement of the municipal system serving the district by construction of paving/street lighting..

Project location area consists of an area of Cottonwood Street approximately 140' N of Charlie Ray Drive to approximately 140' S of 58th Avenue South within Crary's Second Addition and the 5500 Block of Charlie Ray Drive within LeClerc's Addition.

FURTHER RESOLVED That special assessments for the improvement shall be levied upon properties within the boundaries of the district as heretofore created, to-wit **To serve the area of Lots 1- 7, Block 1, Lots 1 - 8, Block 2 in Crary's Second Addition and Lots 8-18, Block A, Lots 1-6, Block B in LeClerc's Addition.**

Also serving an annexed, unplatted strip of land approximately 140' x 600' running west of and parallel to Cottonwood Street from the south lot line of Lot 6, Block B, LeClerc's Addition to 140' south of 58th Avenue South, located in the NE 1/4 SW 1/4 of Section 27, Township 151, Range 50, all in the 5th Prime Meridian in the City of Grand Forks, ND.

FURTHER RESOLVED That the entire cost, except such part not exceeding one-fifth as the city council may direct to be paid by general taxation, shall be paid by the levy of special assessments upon such properties in amounts proportionate to and not exceed the benefits to be received by them from the improvement, as determined by the Special Assessment Commission and the city council after hearings as required by law.


FURTHER RESOLVED That the City proposes to undertake the acquisition and construction of the project described above (the "Project") and to make original expenditures with respect thereto prior to the issuance of reimbursement bonds, and reasonably expects to issue reimbursement bonds, in one or more series, for the Project in a principal amount not to exceed \$ 992,992.00 . Other than (i) de minimis amounts permitted to be reimbursed pursuant to Section 1.150-2(f)(1) of the Income Tax Regulations (the "Regulations") or (ii) expenditures constituting preliminary expenditures as defined in Section 1.150-2(f)(2) of the Regulations, the City will not seek reimbursement for any original expenditures with respect to the foregoing Project paid more than 60 days prior to the date of adoption of this resolution. All original expenditures for which reimbursement is sought will be capital expenditures or costs of issuance of the reimbursement bonds.

FURTHER RESOLVED That this resolution shall be published once each week for two consecutive weeks in the official newspaper, and the city council shall at its regular meeting to be held August 18, 2014, to hear and determine the sufficiency of any written protests which owners of property within the district may file with the city auditor within thirty days after the first publication.

Done by order of the city council of the City of Grand Forks, North Dakota, this 7th day of

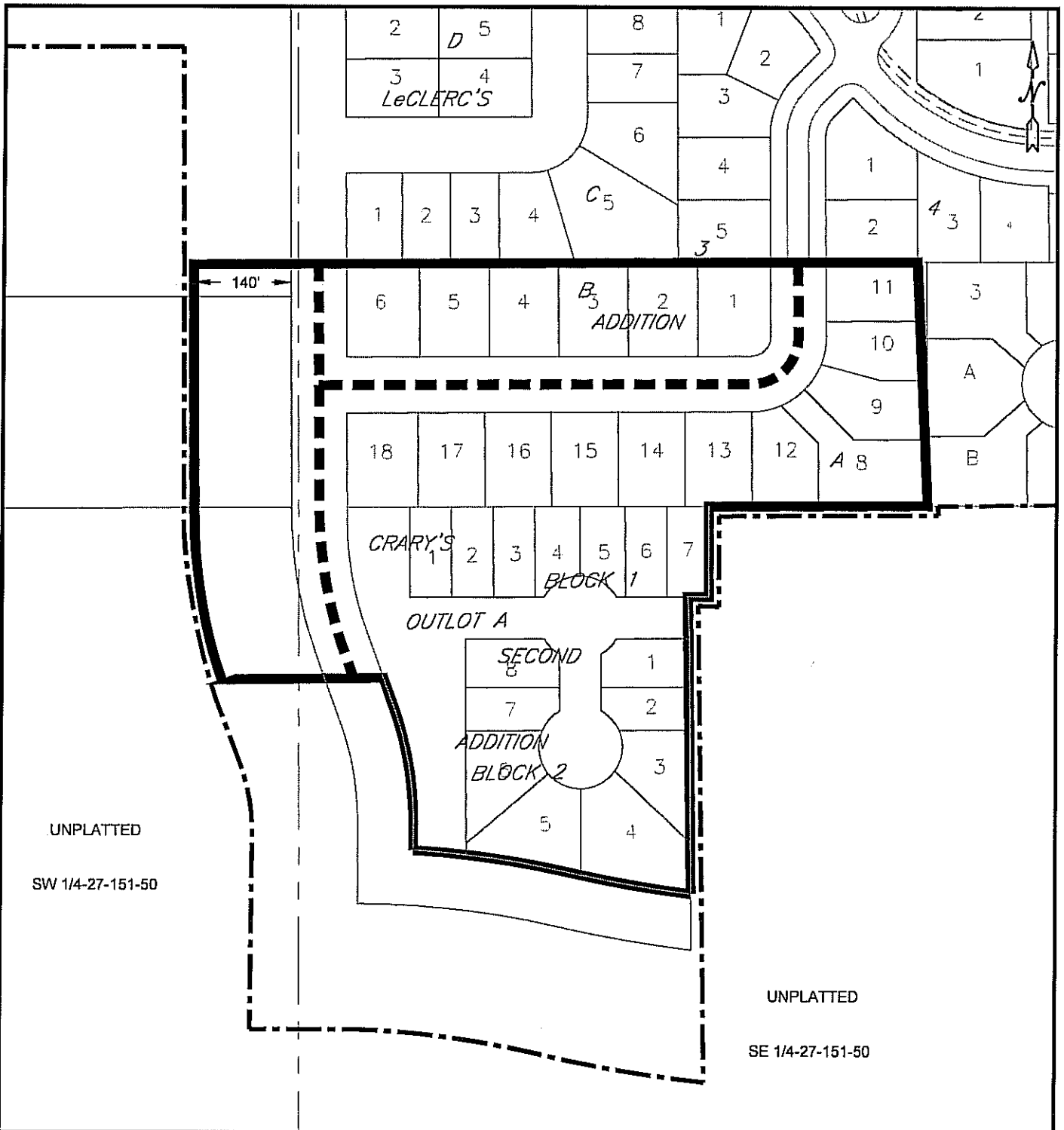
July 2014.

Approved this 7th day of July, 2014


Maureen Storstad, City Auditor


Michael R. Brown, Mayor

(July 15 and 22, 2014)



*PAVING FOR THE 5500 BLOCK OF CHARLIE RAY DRIVE
AND COTTONWOOD STREET
(CHARLIE RAY TO 58TH AVE S)*


PROJECT # 7209

DISTRICT # 673

PROJECT LIMITS

ASSESSMENT DISTRICT BOUNDARY

CITY LIMITS



RESOLUTION OF NECESSITY

Paving District No. 674, Project No. 7214

RESOLVED That the city council has received and considered the report of the city engineer as to the general nature, purpose and feasibility of the proposed paving/street lighting in and for Paving District No. 674, designated as Project No. 7214, and an estimate of the probable cost of the work, and approves the report and directs it to be filed in the city auditor's office, where any person interested may examine it, and directs the engineer to prepare detailed plans and specifications for construction of the improvement and determines that it is necessary to make the improvement as described in the report, to-wit: Purpose and general nature: Improvement of the municipal system serving the district by construction of paving/street lighting..

Project location area consists of an area of Gallatan Circle and Cherry Street from 55th Avenue South to 300 feet south within Crary's First Addition.

FURTHER RESOLVED That special assessments for the improvement shall be levied upon properties within the boundaries of the district as heretofore created, to-wit To serve the area of Lots 1, Block 1 of Presbyterian Second Addition; Lots 1-9 and Lots 16-29, Block 1, Lots 1-15, Block 2, all of Crary's First Addition; Lots 1-3, Block C, Lots 1-6, Block D, all of LeClerc's Addition.

Also serving the following part of lands annexed and platted as Lot 1, Block 1, TJ's First Addition to the City of Grand Forks, North Dakota being the north 140 feet thereof and, the south 230 feet of the north 370 feet of the west 140 feet and, the south 230 feet of the north 370 feet of the east 140 feet, thereof containing 166,133.8 square feet or 3.80 acres, more or less.

Also serving a future assessment area of unannexed land beginning at a point 140 feet south and 140 feet east of the northwest corner of Lot 1, Block 1, TJ's First Addition to the City of Grand Forks, North Dakota thence 230 feet south parallel to the west lot line of Lot 1, thence east 446.27 feet parallel to the north lot line of Lot 1, thence north 230 feet parallel to the east lot line of Lot 1, thence west 446.67 feet parallel to the north lot line of Lot 1 to the point of beginning, thereof continuing 102,734.1 square feet or 2.36 acres, more or less, located in the NW 1/4 SE 1/4, Section 27, Township 151, Range 50 in the 5th Prime Meridian in Grand Forks County, North Dakota.

FURTHER RESOLVED That the entire cost, except such part not exceeding one-fifth as the city council may direct to be paid by general taxation, shall be paid by the levy of special assessments upon such properties in amounts proportionate to and not exceed the benefits to be received by them from the improvement, as determined by the Special Assessment Commission and the city council after hearings as required by law.


FURTHER RESOLVED That the City proposes to undertake the acquisition and construction of the project described above (the "Project") and to make original expenditures with respect thereto prior to the issuance of reimbursement bonds, and reasonably expects to issue reimbursement bonds, in one or more series, for the Project in a principal amount not to exceed \$ 458,304.00. Other than (i) de minimis amounts permitted to be reimbursed pursuant to Section 1.150-2(f)(1) of the Income Tax Regulations (the "Regulations") or (ii) expenditures constituting preliminary expenditures as defined in Section 1.150-2(f)(2) of the Regulations, the City will not seek reimbursement for any original


expenditures with respect to the foregoing Project paid more than 60 days prior to the date of adoption of this resolution. All original expenditures for which reimbursement is sought will be capital expenditures or costs of issuance of the reimbursement bonds.

FURTHER RESOLVED That this resolution shall be published once each week for two consecutive weeks in the official newspaper, and the city council shall at its regular meeting to be held August 18, 2014, to hear and determine the sufficiency of any written protests which owners of property within the district may file with the city auditor within thirty days after the first publication.

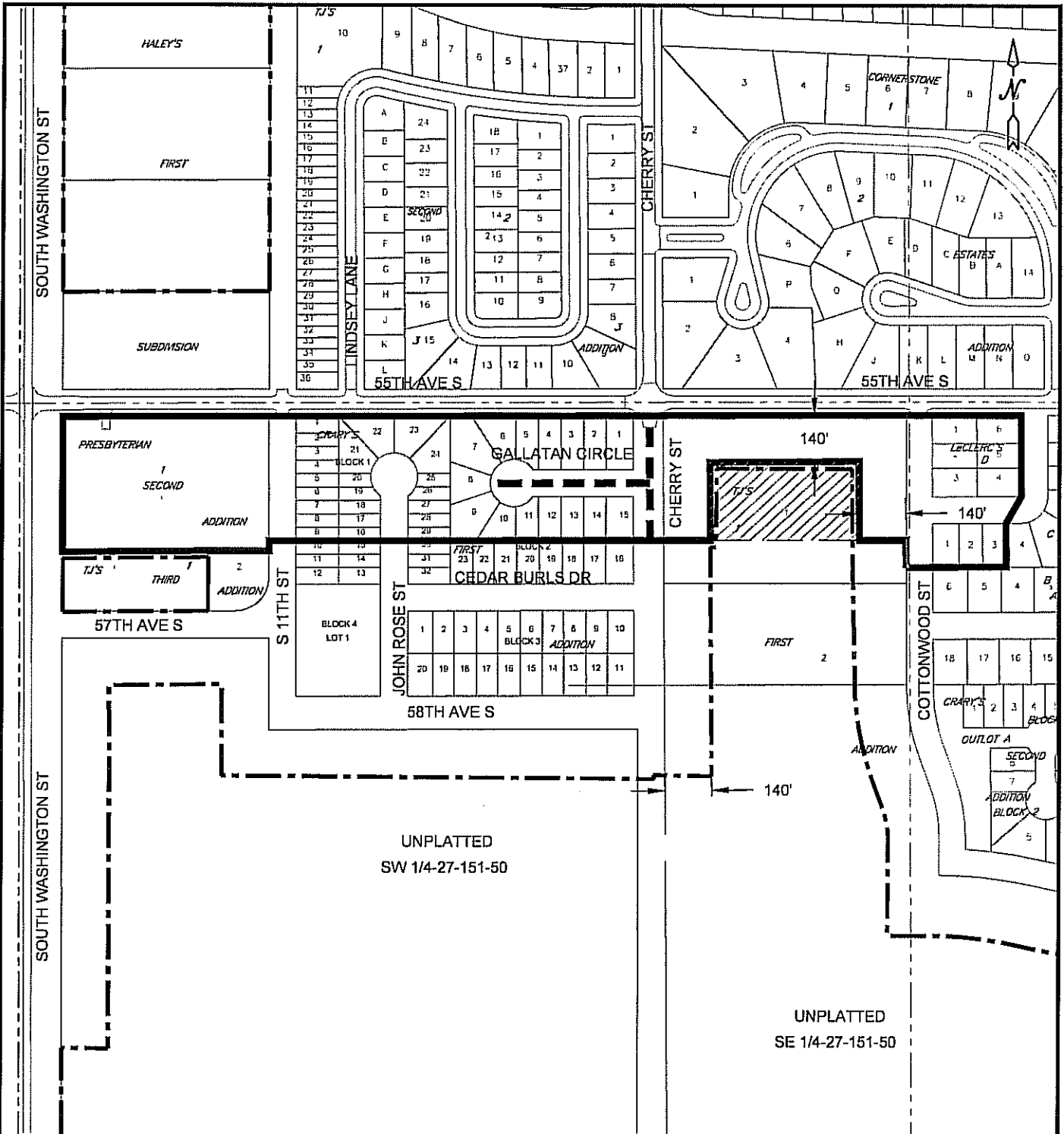
Done by order of the city council of the City of Grand Forks, North Dakota, this 7th day of July 2014.

Approved this 7th day of July, 2014


Maureen Storstad, City Auditor


Michael R. Brown, Mayor

(July 15 and 22, 2014)



*PAVING FOR GALLATAN CIRCLE AND
CHERRY STREET (55TH AVE S TO 300' SOUTH)*

PROJECT # 7214

PROJECT LIMITS




PROJECT # 674

ASSESSMENT DISTRICT BOUNDARY



FUTURE ASSESSMENT DISTRICT



CITY LIMITS



RESOLUTION OF NECESSITY
Paving District No. 678, Project No. 7250

RESOLVED That the city council has received and considered the report of the city engineer as to the general nature, purpose and feasibility of the proposed paving in and for Paving District No. 6748, designated as Project No. 7250, and an estimate of the probable cost of the work, and approves the report and directs it to be filed in the city auditor's office, where any person interested may examine it, and directs the engineer to prepare detailed plans and specifications for construction of the improvement and determines that it is necessary to make the improvement as described in the report, to-wit: Purpose and general nature: Improvement of the municipal system serving the district by construction of paving/street lighting..

Project location area consists of an area of South 11th Street from 55th to 57th Avenue South located between Presbyterian Second Addition and Crary's First Addition.

FURTHER RESOLVED That special assessments for the improvement shall be levied upon properties within the boundaries of the district as heretofore created, to-wit To serve the area of Lot 1, Block 1 of Presbyterian Second Addition, Lot 2, Block 1 of TJ's Third Addition and Lots 1-12, Block 1 of Crary's First Addition.

Also serving an unannexed area platted as Lot 1, Block 1, TJ's Third Addition, located east of South Washington Street and south of Presbyterian Second Addition. This area is located in NW 1/4, SW 1/4, Section 27, Township 151, Range 50 in the 5th Prime Meridian in Grand Forks County, ND.


FURTHER RESOLVED That the entire cost, except such part not exceeding one-fifth as the city council may direct to be paid by general taxation, shall be paid by the levy of special assessments upon such properties in amounts proportionate to and not exceed the benefits to be received by them from the improvement, as determined by the Special Assessment Commission and the city council after hearings as required by law.

FURTHER RESOLVED That the City proposes to undertake the acquisition and construction of the project described above (the "Project") and to make original expenditures with respect thereto prior to the issuance of reimbursement bonds, and reasonably expects to issue reimbursement bonds, in one or more series, for the Project in a principal amount not to exceed \$ 331,576.00. Other than (i) de minimis amounts permitted to be reimbursed pursuant to Section 1.150-2(f)(1) of the Income Tax Regulations (the "Regulations") or (ii) expenditures constituting preliminary expenditures as defined in Section 1.150-2(f)(2) of the Regulations, the City will not seek reimbursement for any original expenditures with respect to the foregoing Project paid more than 60 days prior to the date of adoption of this resolution. All original expenditures for which reimbursement is sought will be capital expenditures or costs of issuance of the reimbursement bonds.

FURTHER RESOLVED That this resolution shall be published once each week for two consecutive weeks in the official newspaper, and the city council shall at its regular meeting to be held August 18, 2014, to hear and determine the sufficiency of any written protests which owners of property within the district may file with the city auditor within thirty days after the first publication.

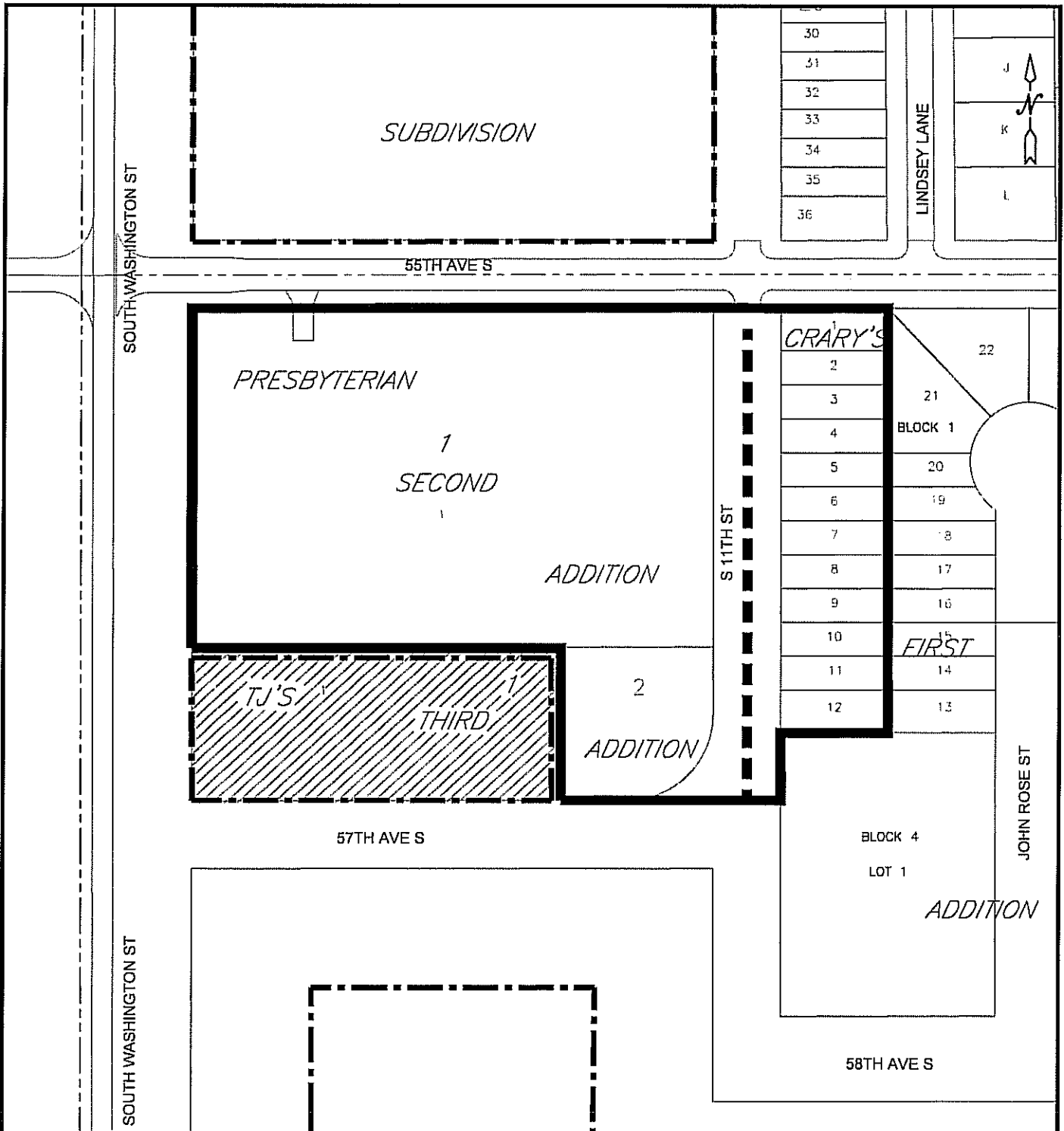
Done by order of the city council of the City of Grand Forks, North Dakota, this 7th day of July 2014.

Approved this 7th day of July, 2014


Maureen Storstad, City Auditor


Michael R. Brown, Mayor

(July 15 and 22, 2014)



*PAVING FOR SOUTH 11TH STREET
(55TH to 57TH AVE S)*

PROJECT # 7250

PROJECT # 678

PROJECT LIMITS

ASSESSMENT DISTRICT BOUNDARY

FUTURE ASSESSMENT DISTRICT

CITY LIMITS

